





Scale 1" = 300'



**TRAIL LEGEND**

-  RED TRAIL
-  BLUE TRAIL
-  WHITE TRAIL
-  TRAIL HEAD

**McKAYS MILL P.U.D. SUBDIVISION**  
FOR  
**HOME OWNERS ASSOCIATION**

CITY OF FRANKLIN, WILLIAMSON COUNTY, TENNESSEE

**RAGAN SMITH**

LAND PLANNERS • CIVIL ENGINEERS  
LANDSCAPE ARCHITECTS • SURVEYORS  
RAGAN • SMITH • ASSOCIATES, INC.  
315 WOODLAND ST., P.O. BOX 60070 NASHVILLE, TN, 37206  
(615) 244-6591 FAX (615) 244-6739 WWW.RAGANSMITH.COM

DATE:	February 05, 2009
DESIGNED:	B. Hile
DRAWN:	B. Shrum
SCALE:	1" = 300'
JOB NO. / WK. ORDER:	97-013 / 8001
REVISIONS:	

TRAIL EXHIBIT

L:\97-013\97013\WMA\_Enbaha\9801\_Trail\_Enbaha.dwg